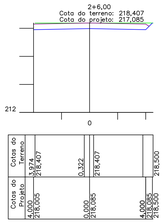

Área de Corte = 3,304 m²
Área de Aterro = 0,356 m²

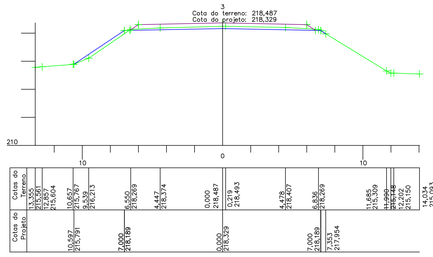

Área de Corte = 1,911 m²
Área de Aterro = 0,844 m²

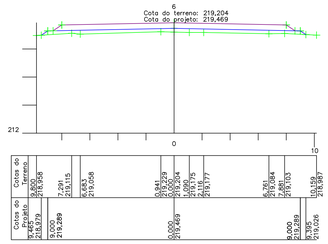

Área de Corte =
Área de Aterro = 4,568 m²

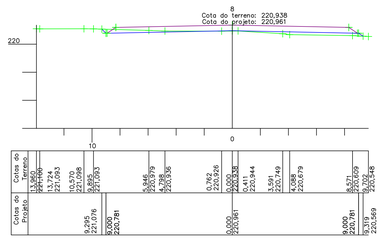

Área de Corte = 0,920 m²
Área de Aterro = 1,318 m²

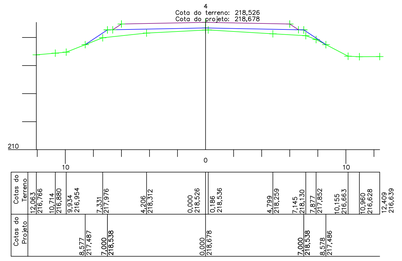

Área de Corte =
Área de Aterro = 4,523 m²

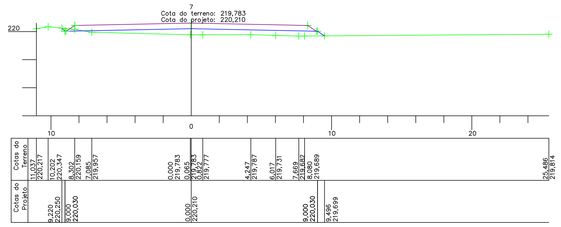

Área de Corte = 0,167 m²
Área de Aterro = 5,359 m²

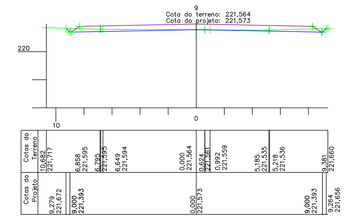

Área de Corte = 1,811 m²
Área de Aterro = 0,004 m²

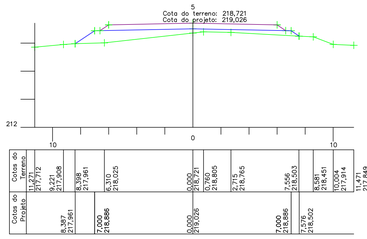

Área de Corte =
Área de Aterro = 6,838 m²

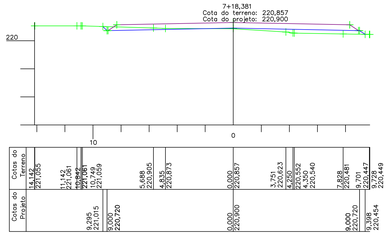

Área de Corte = 0,897 m²
Área de Aterro = 1,930 m²

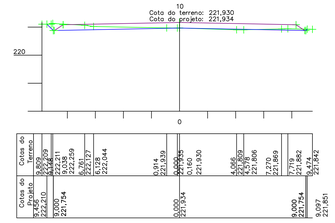

Área de Corte = 2,145 m²
Área de Aterro = 0,134 m²

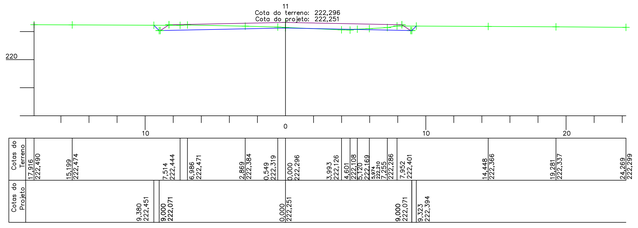

Área de Corte = 3,081 m²
Área de Aterro = 0,084 m²

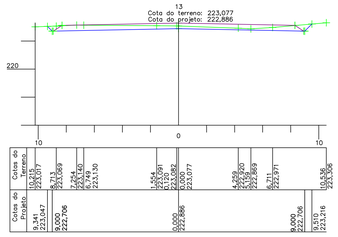

Área de Corte = 4,735 m²
Área de Aterro =

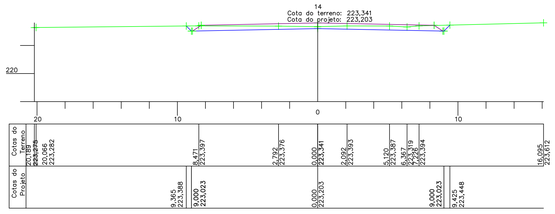

Área de Corte = 4,959 m²
Área de Aterro =



Área de Corte = 3,736 m²
Área de Aterro = 0,047 m²

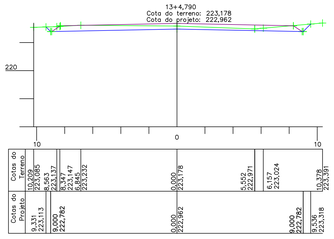

Área de Corte = 5,097 m²
Área de Aterro =

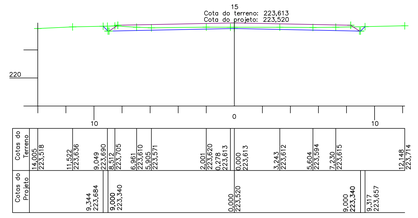

Área de Corte = 3,424 m²
Área de Aterro =

PERFIL DA BASE ACABADA

PERFIL DO PROJETO

PERFIL DO TERRENO

PREFEITURA:

CBM

PROJETO :

PROJETO DE PAVIMENTAÇÃO

FOLHA: 4/6

LOCAL : **AV. BENEDITO G. PÁDUA, S/Nº, SETOR VISTA ALEGRE**

QUADRO DE ÁREAS:

ÁREA DE INTERVENÇÃO = 8.574,20 m²

RESPONSÁVEL TÉCNICO

Denise Cristina O. Lima

DENISE CRISTINA DE OLIVEIRA LIMA
ENGENHEIRA CIVIL
CREA- TO 303044/D

PROPRIETÁRIO (A):

PREFEITURA MUNICIPAL DE FORTALEZA DO TABOCÃO
CNPJ: 37.421.112/0001-26

ESC.: SEM ESCALA

DATA: 20/12/2019

CONTEÚDO: **SEÇÕES TRANSVERSAIS**